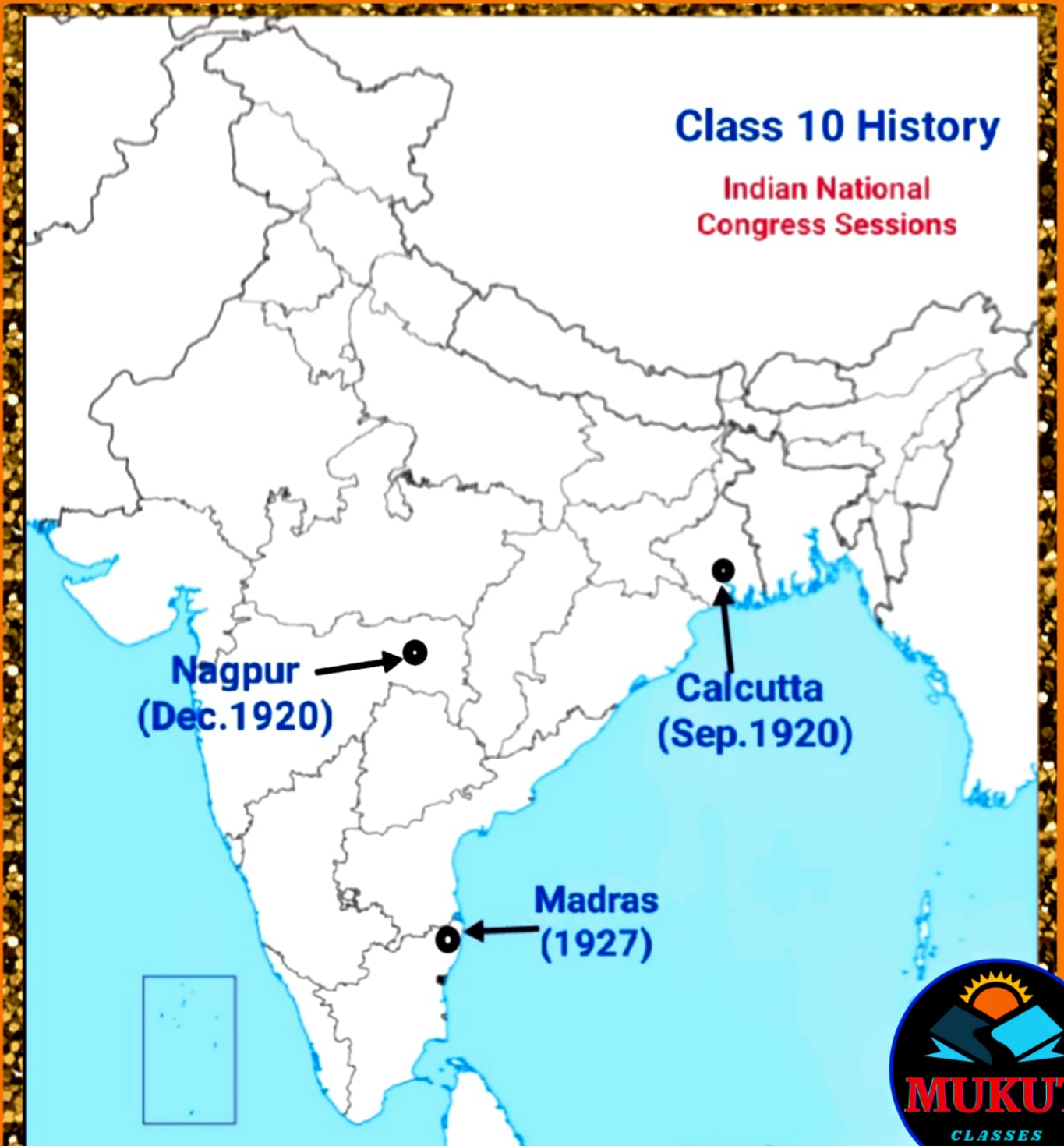


# Class 10 Map CBSE Exam

## History:-

1. Indian National Congress Sessions:
  - a. Calcutta (Sep. 1920)
  - b. Nagpur (Dec. 1920)
  - c. Madras (1927)



## History:-

### 2. Important Centres of Indian National Movement

- a. Champaran (Bihar) - Movement of Indigo Planters
- b. Kheda (Gujarat) - Peasant Satyagrah
- c. Ahmedabad (Gujarat) - Cotton Mill Workers Satyagraha
- d. Amritsar (Punjab) - Jallianwala Bagh Incident
- e. Chauri Chaura (U.P.) - Calling off the Non-Cooperation Movement
- f. Dandi (Gujarat) - Civil Disobedience Movement

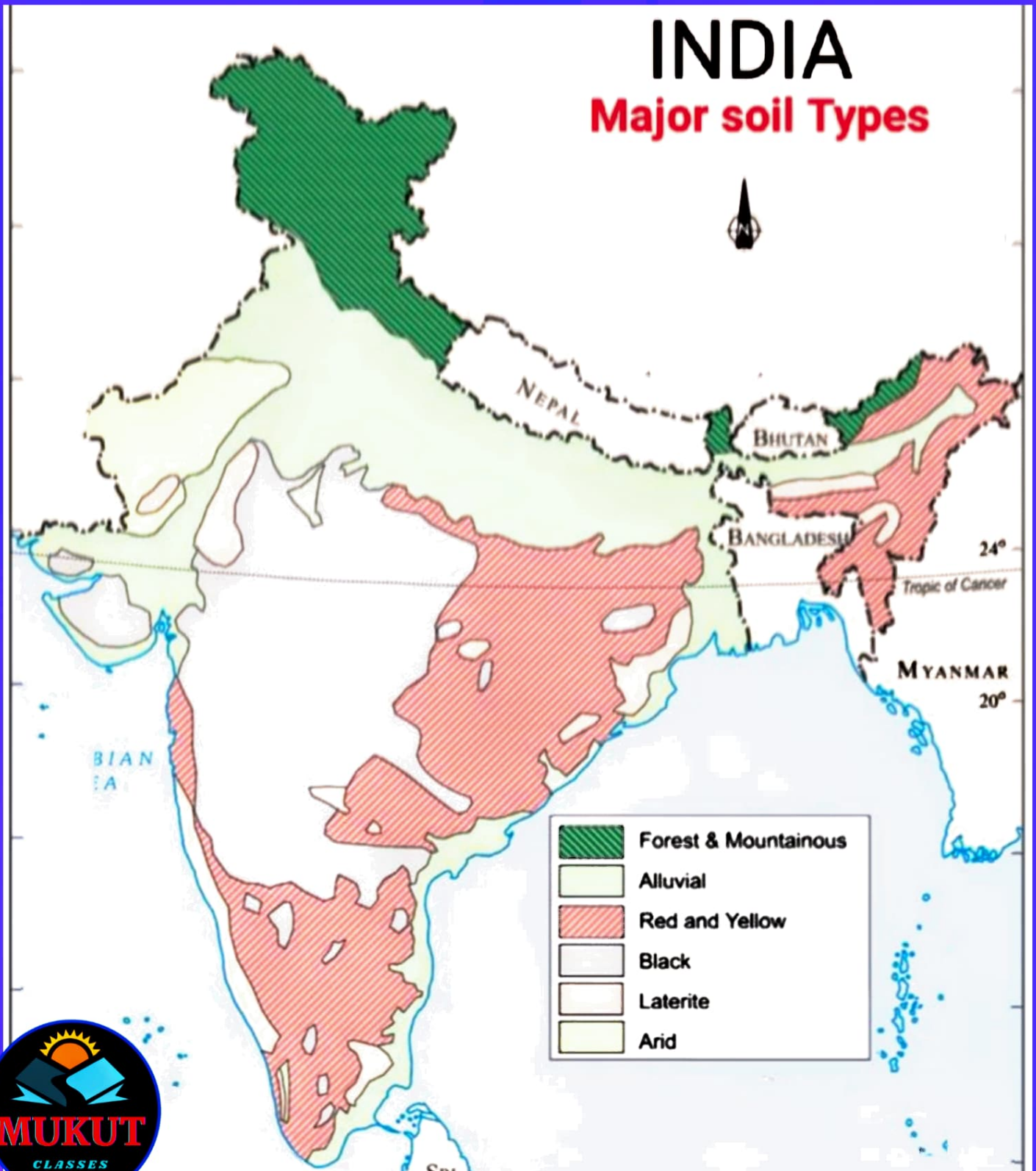




# Geography:-

## Chapter 1: Resources and Development (Identification only)

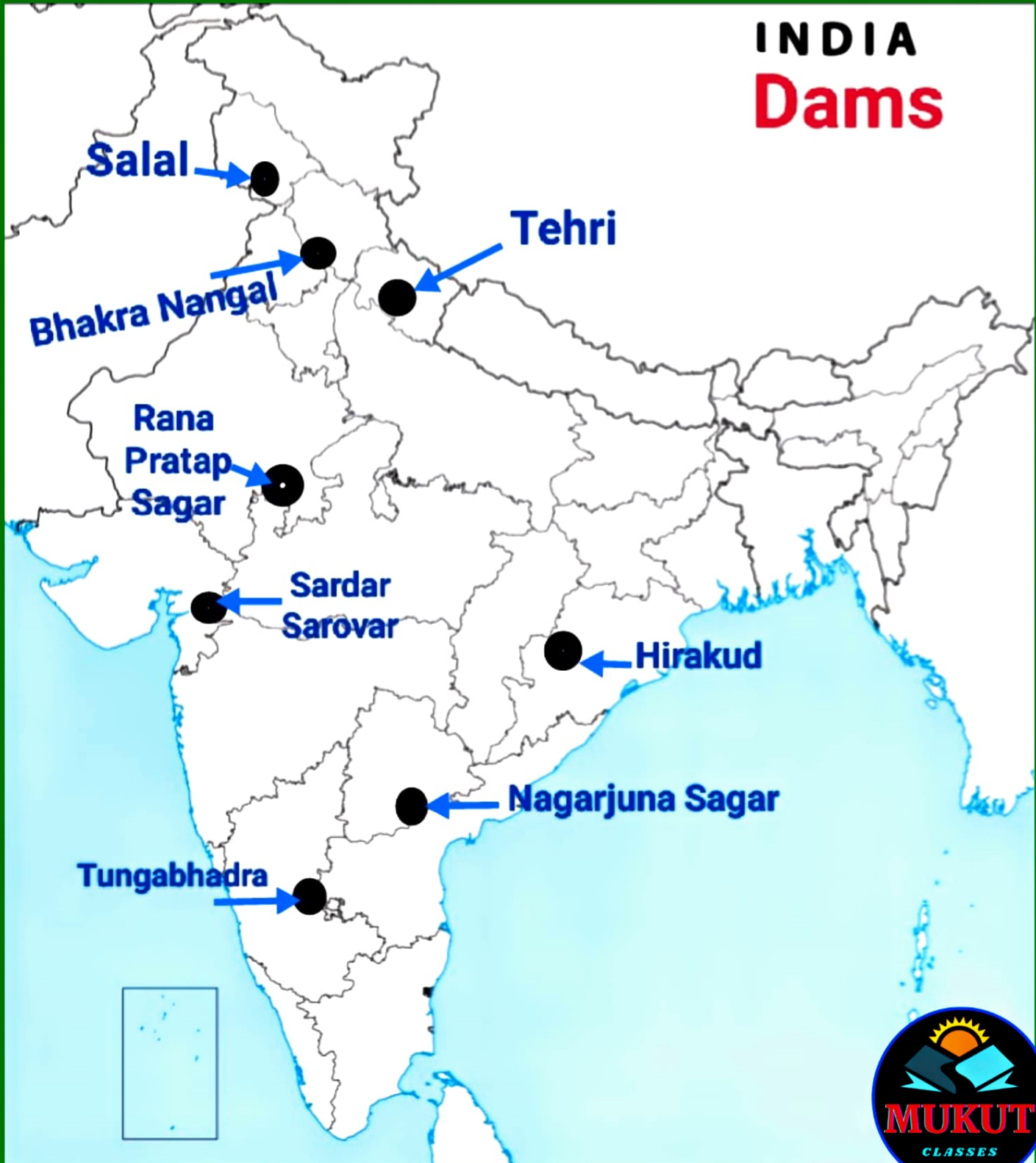
### a. Major soil Types



# Geography:-

## Chapter 3: Water Resources ( Dams ) :

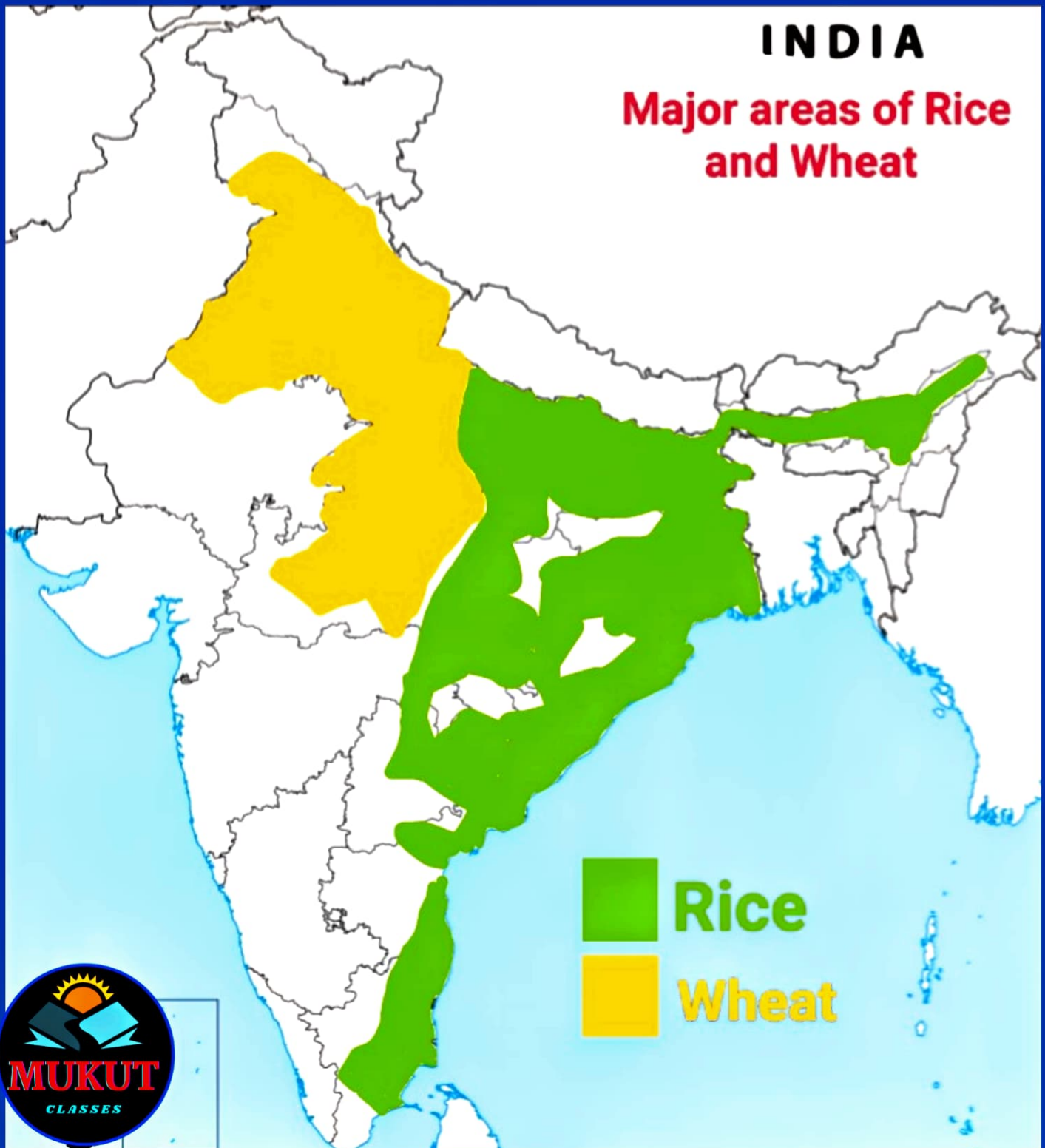
- |                      |                    |
|----------------------|--------------------|
| a. Salal             | e. Sardar Sarovar  |
| b. Bhakra Nangal     | f. Hirakud         |
| c. Tehri             | g. Nagarjuna Sagar |
| d. Rana Pratap Sagar | h. Tungabhadra     |



# Geography:-

## Chapter 4: Agriculture (Identification only)

### a. Major areas of Rice and Wheat

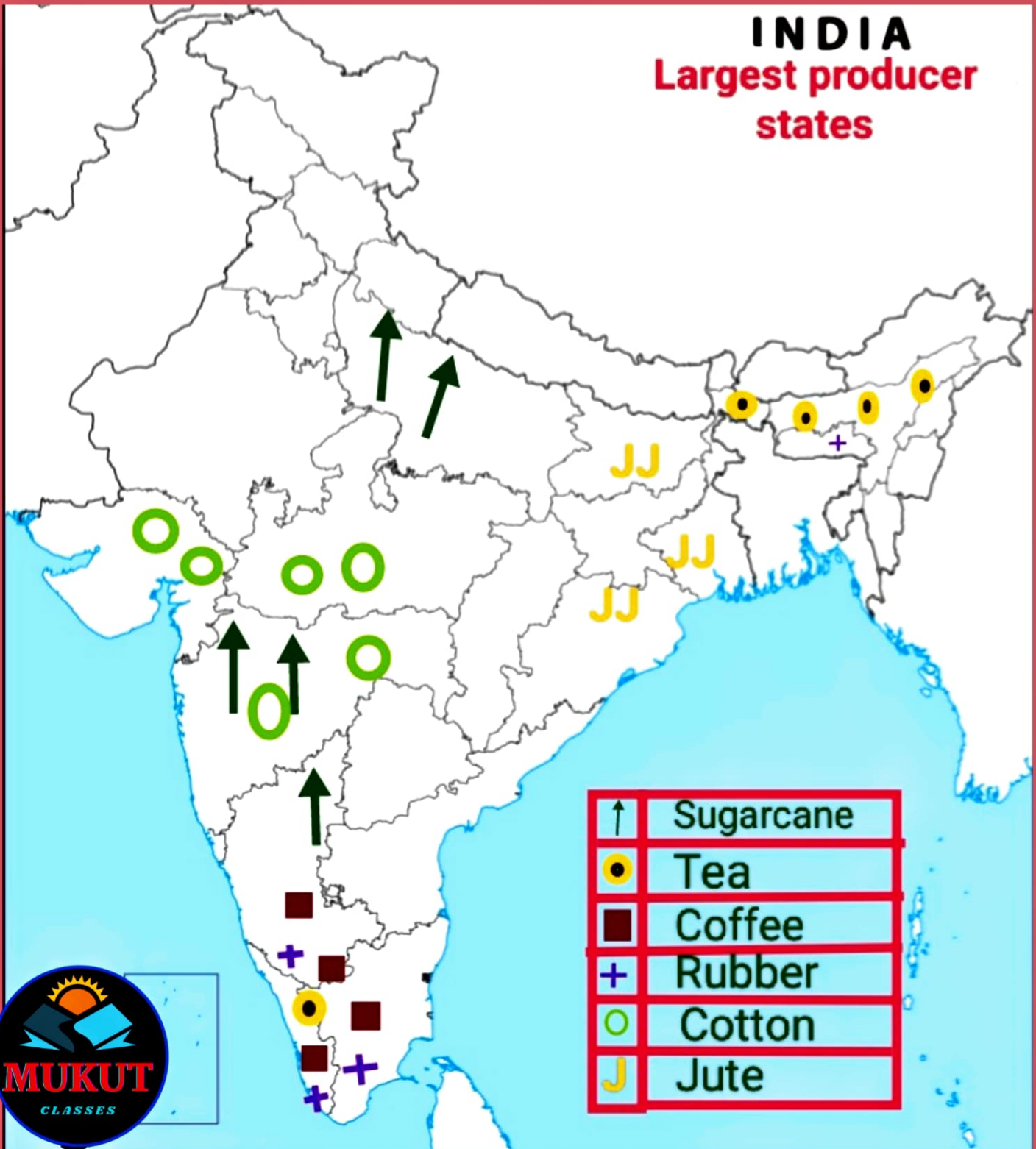




# Geography:-

## Chapter 4: Agriculture (Identification only)

b. Largest / Major producer states of Sugarcane, Tea, Coffee, Rubber, Cotton and Jute



## Geography:-

# Chapter 5: Minerals (Identification only)

## a. Iron Oremines

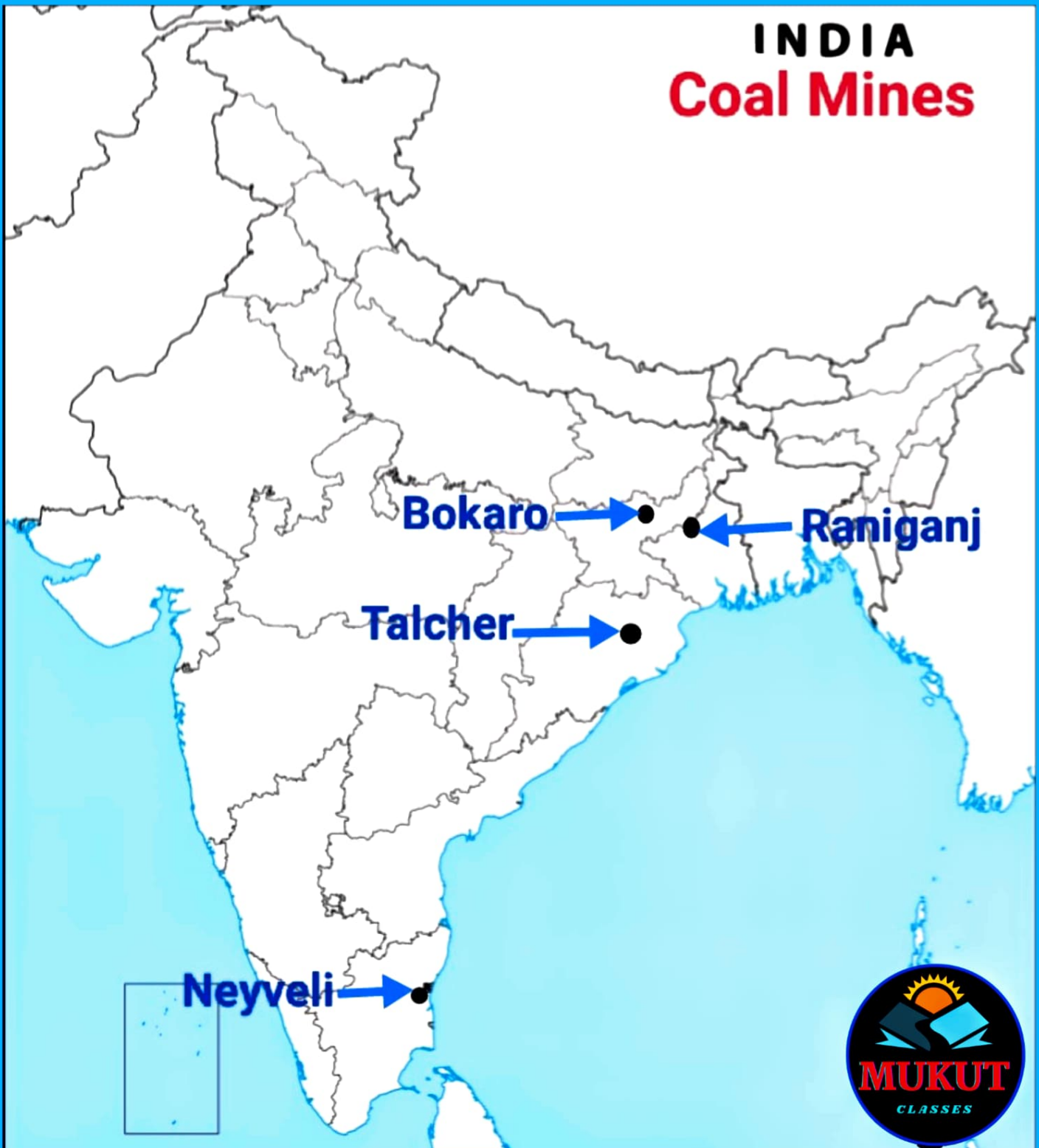
- *Mayurbhanj*
- *Durg*
- *Bailadila*
- *Bellary*
- *Kudremukh*



## Geography:-

### Chapter 5: Minerals (Identification only) b. Coal Mines

- *Raniganj*
- *Bokaro*
- *Talcher*
- *Neyveli*



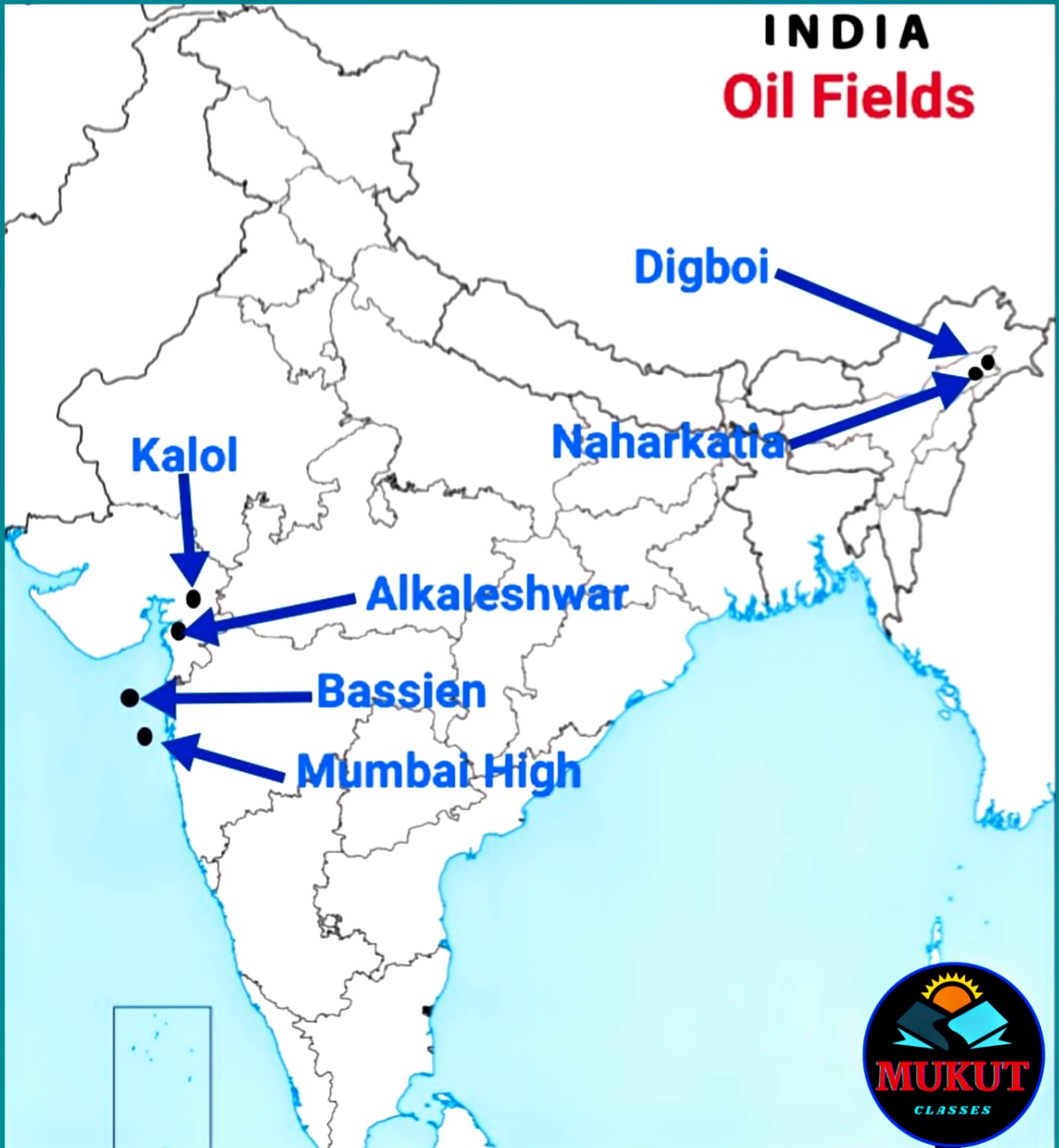


## Geography:-

# Chapter 5: Minerals (Identification only)

## c. Oil Fields

- *Digboi*
- *Naharkatia*
- *Mumbai High*
- *Bassien*
- *Kalol*
- *Ankaleshwar*



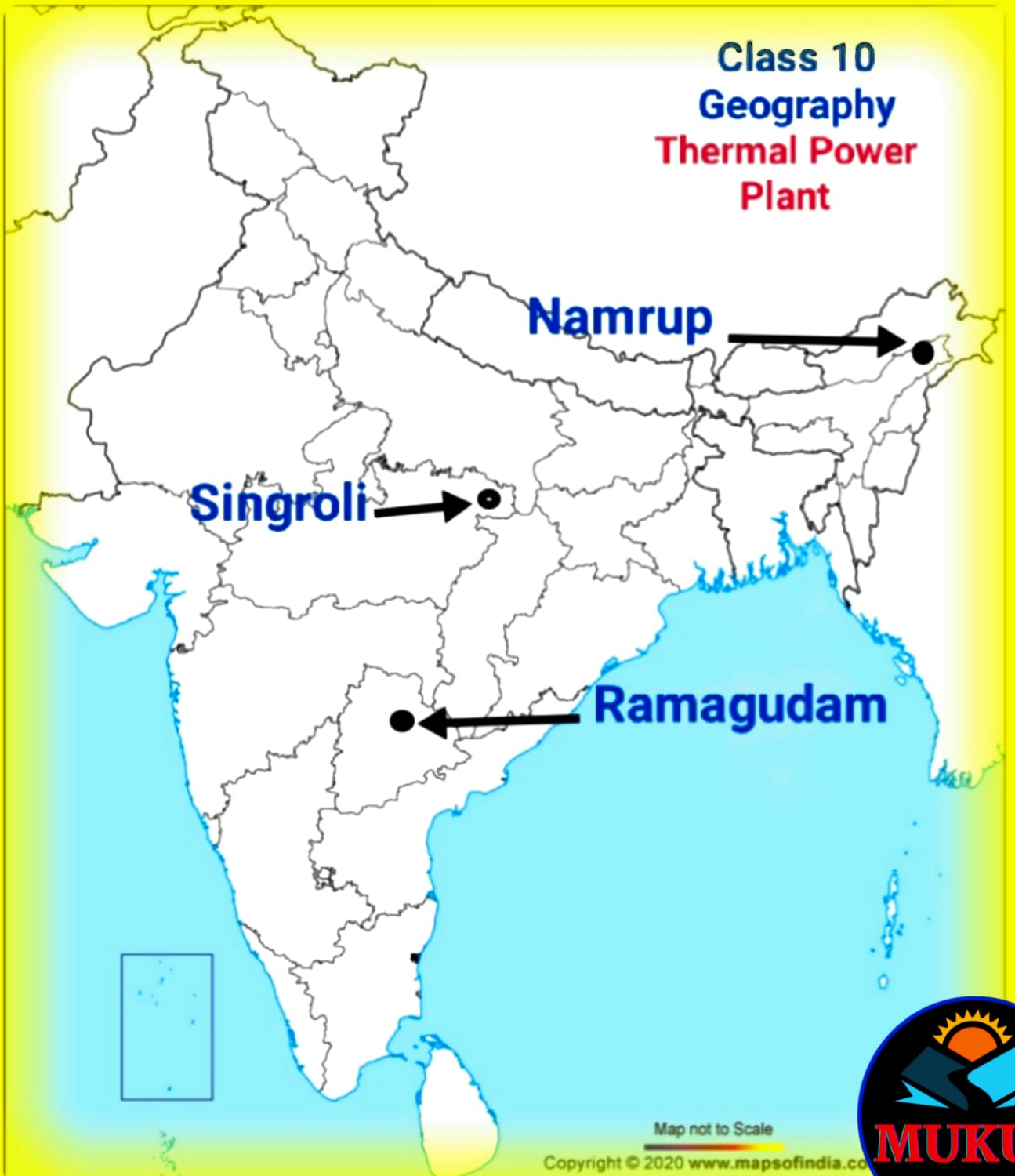
# GEOGRAPHY

## Chapter 5: Power Plants (Locating and Labelling only)

### a. Thermal

- Namrup.
- Singrauli.
- Ramagudam

### Class 10 Geography Thermal Power Plant



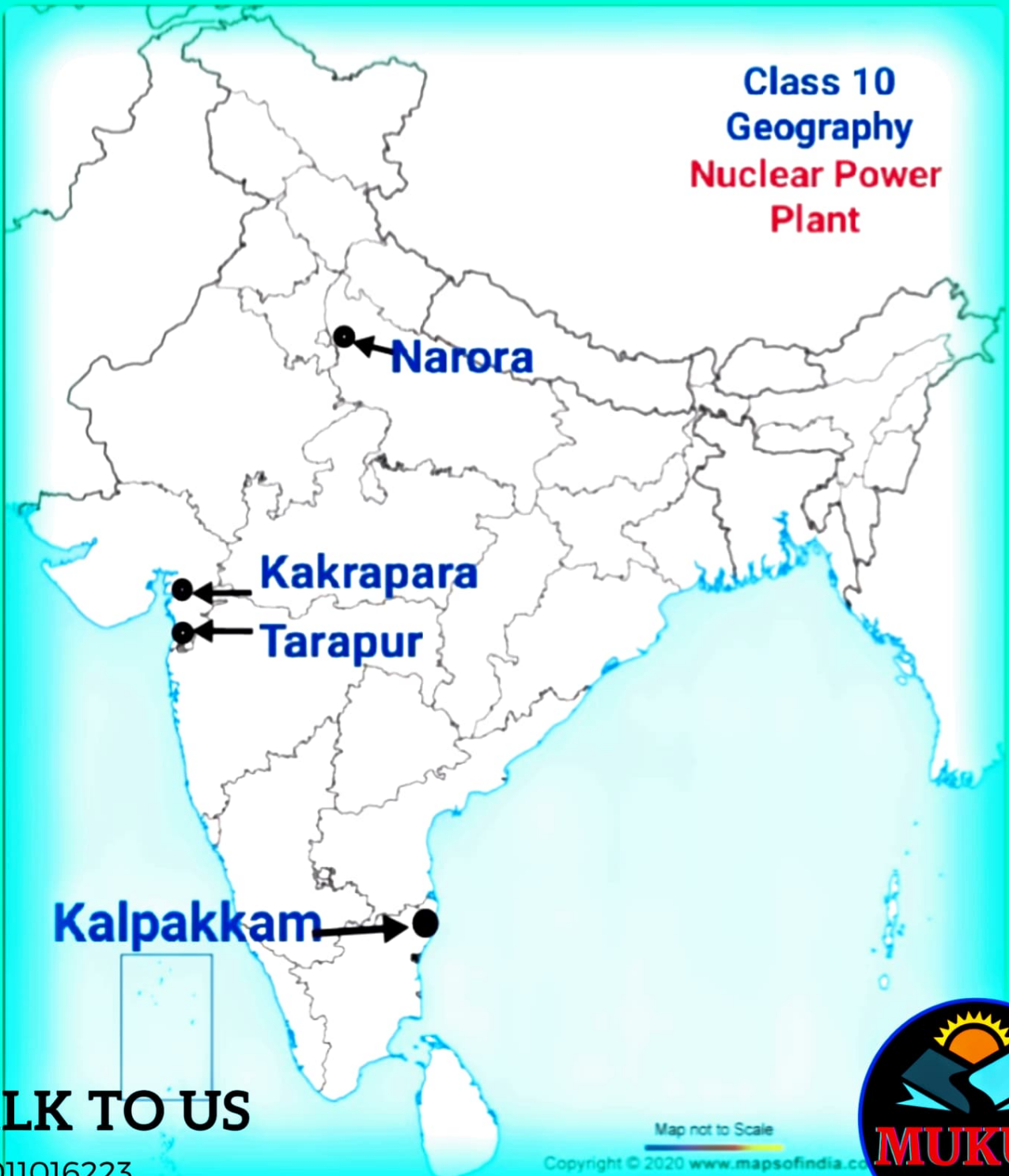
# GEOGRAPHY

## Chapter 5: Power Plants (Locating and Labelling only)

### b. Nuclear

- Narora.
- Kakrapara
- Tarapur.
- Kalpakkam

Class 10  
Geography  
Nuclear Power  
Plant



TALK TO US

+917011016223

[mukutclasses.in](http://mukutclasses.in)

Map not to Scale

Copyright © 2020 [www.mapsofindia.co](http://www.mapsofindia.co)



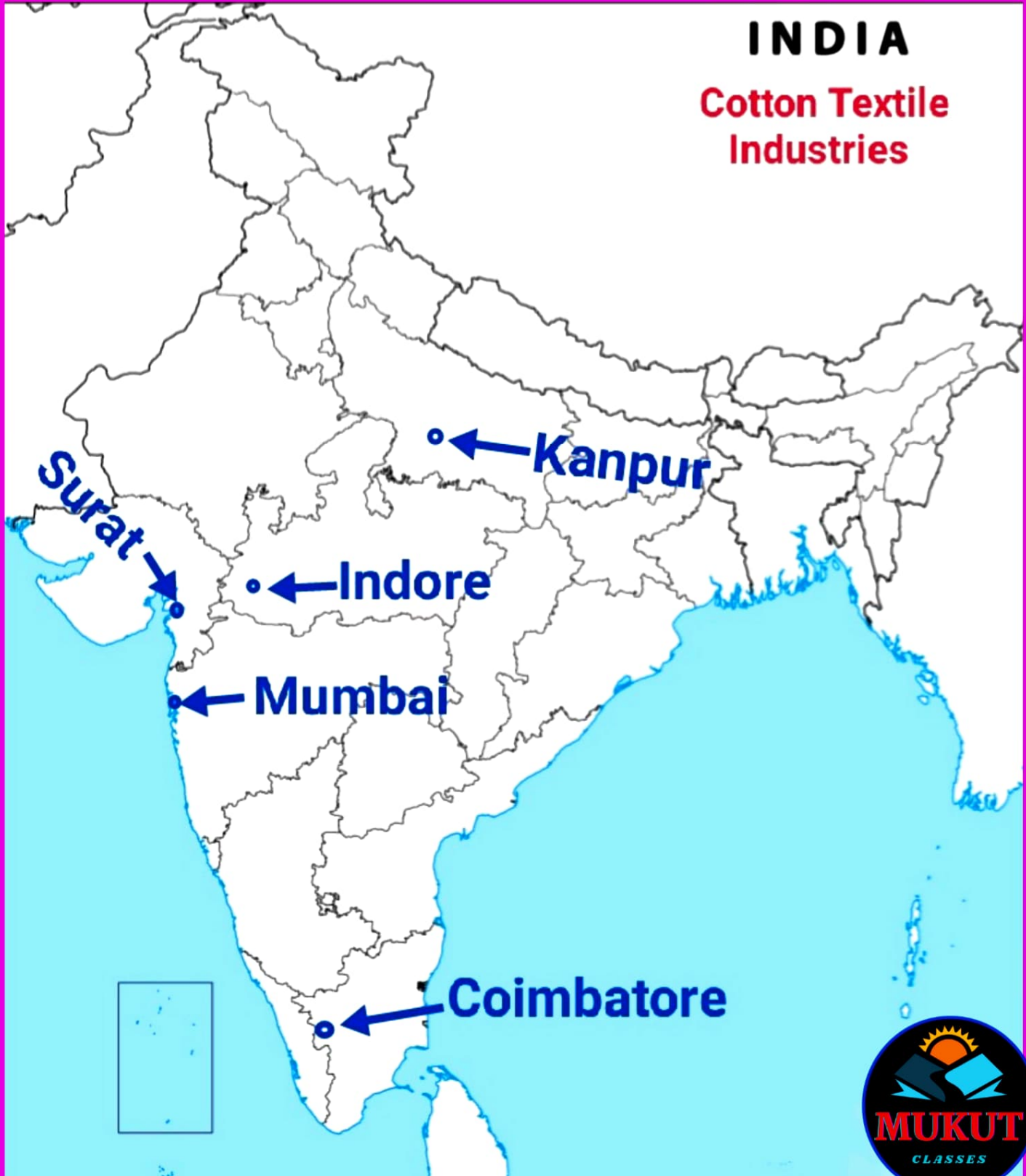


# Geography:-

## Chapter 6: Cotton Textile Industries :

- a. Mumbai
- b. Indore
- c. Surat

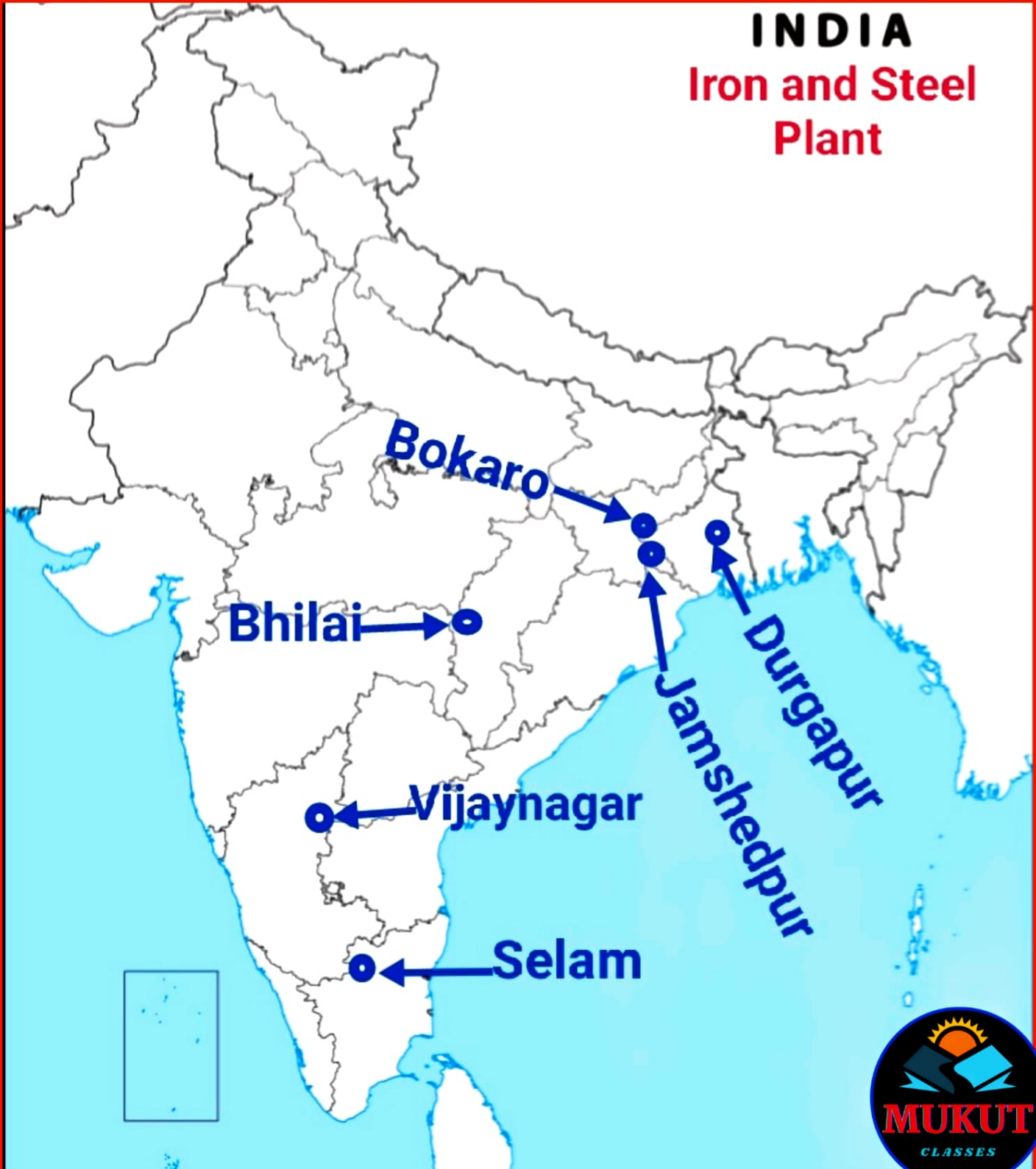
- d. Kanpur
- e. Coimbatore



# Geography:-

## Chapter 6: Iron and Steel Plants :

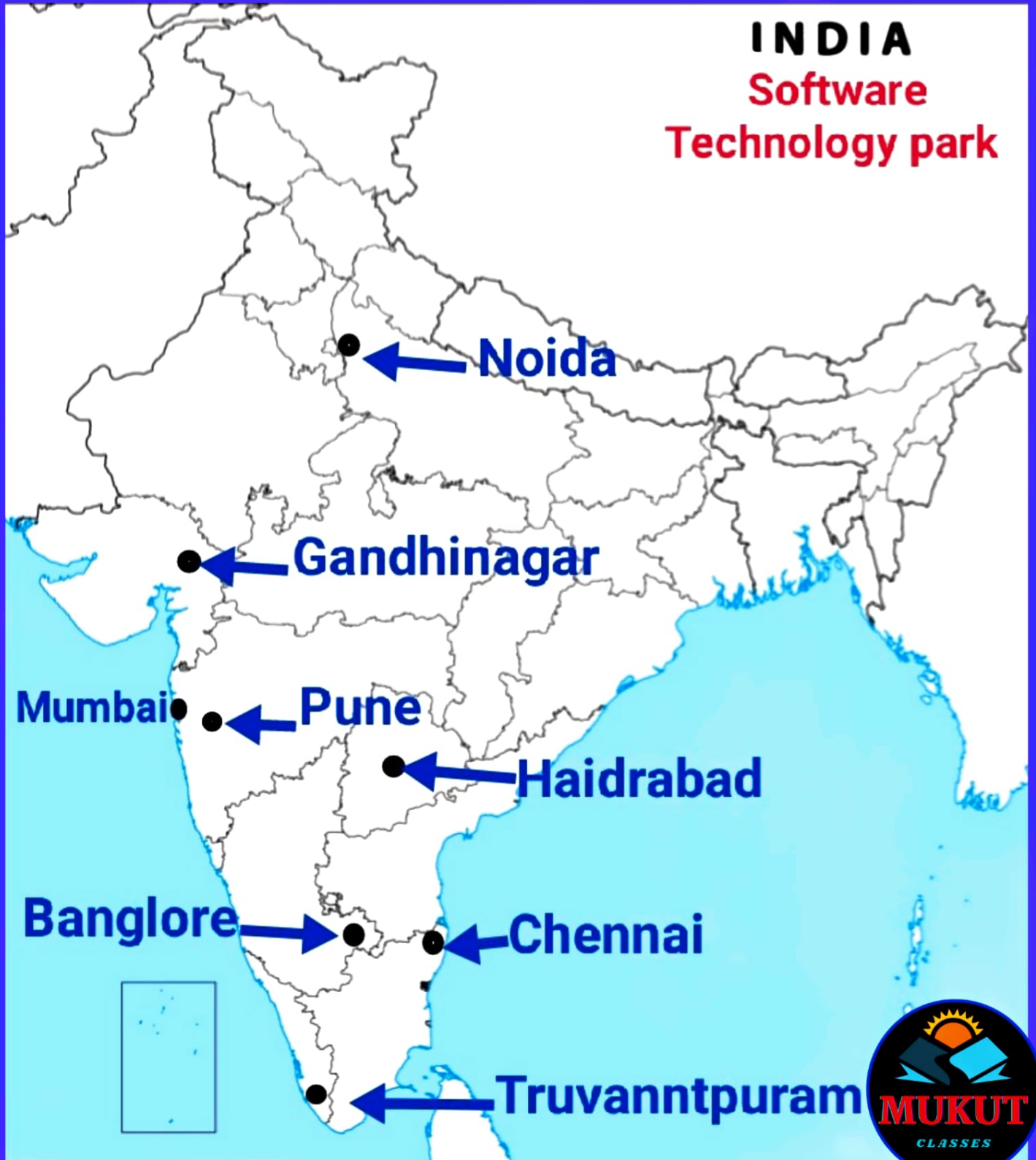
- a. Durgapur
- b. Bokaro
- c. Jamshedpur
- d. Bhilai
- e. Vijaynagar
- f. Selam



# Geography:-

## Chapter 6: Software Technology Park :

- a. Narora
- b. Gandhi Nagar
- c. Mumbai
- d. Pune
- e. Hyderabad
- f. Chennai
- g. Bengaluru
- h. Thiruvananthapuram





# Geography:-

## Chapter 7: Lifeline of National Economy:

### Major Ports

- |                  |                   |
|------------------|-------------------|
| a. Kandla        | f. Tuticorin      |
| b. Mumbai        | g. Chennai        |
| c. Marmagao      | h. Vishakhapatnam |
| d. New Mangalore | i. Paradip        |
| e. Kochim        | j. Haldia         |



# Geography:-

## Chapter 7: Lifeline of National Economy:

### International airports

- a. Amritsar (Raja Sansi - Sri Guru Ram Dass jee)
- b. Delhi (Indira Gandhi)
- c. Mumbai (Chhatrapati Shivaji)
- d. Chennai (Meenam Bakkam)
- e. Kolkata (Netaji Subhash Chandra Bose)
- f. Hyderabad (Rajiv Gandhi)

