

# Class 9 Map Work

**History:-**

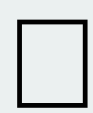
**1. The French Revolution:**

a. Bordeaux

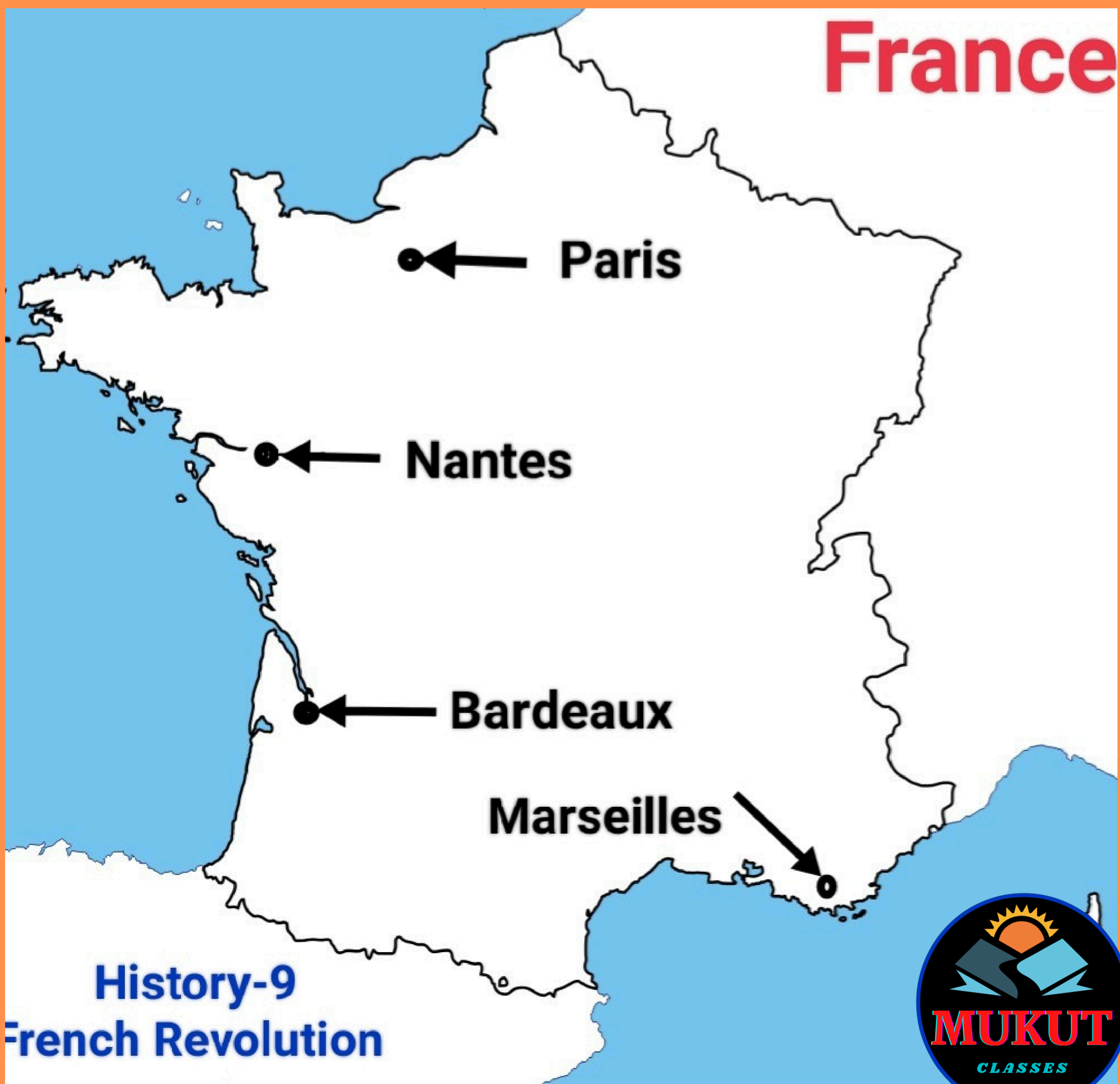
b. Nantes



c. Paris



d. Marseilles



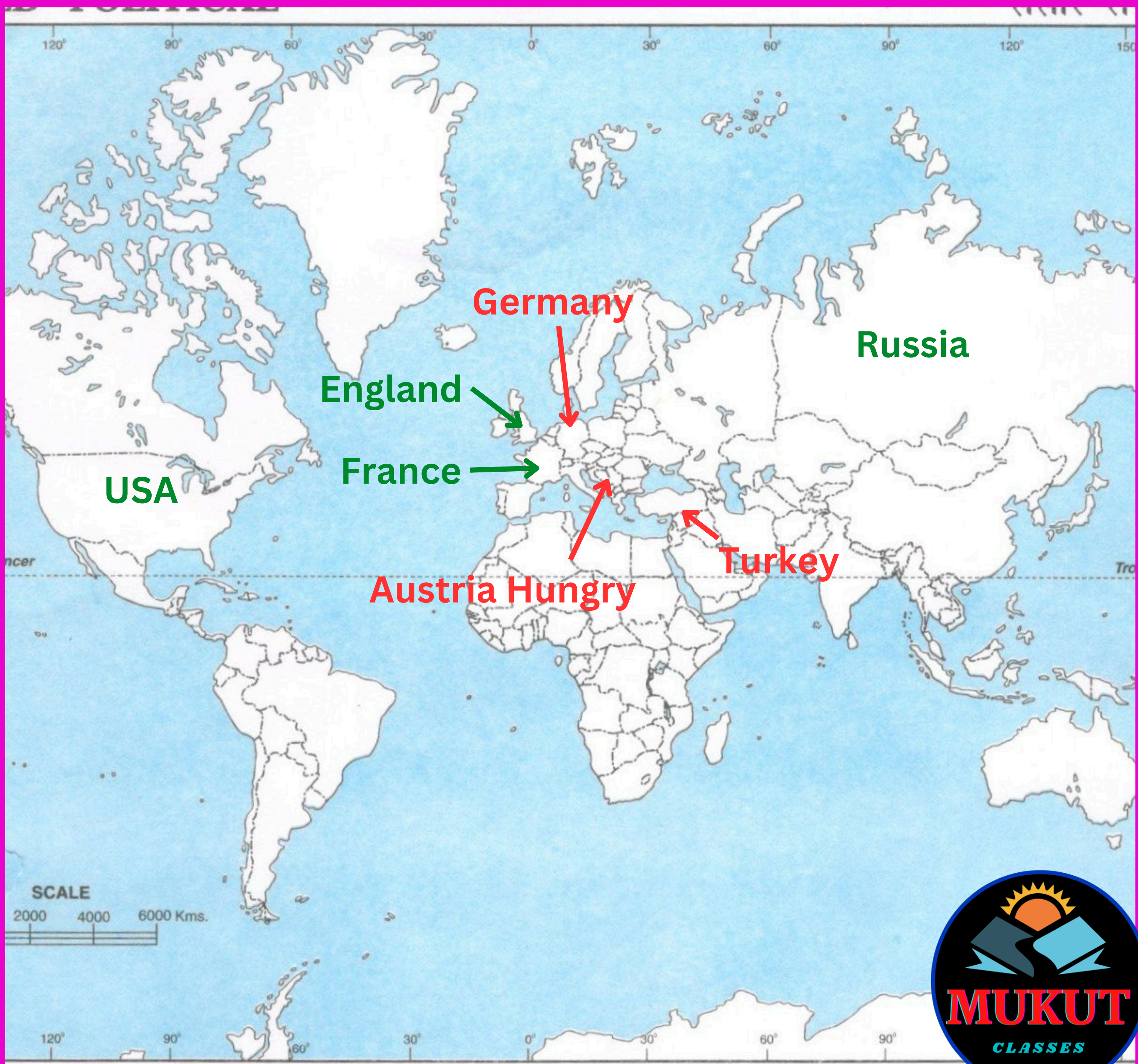


# History:-

## Chapter -2: Socialism in Europe

**1. Central Powers: Germany, Austria-Hungary, Turkey (Ottoman Empire).**

**2. Allied Powers – France, England, Russia and USA**



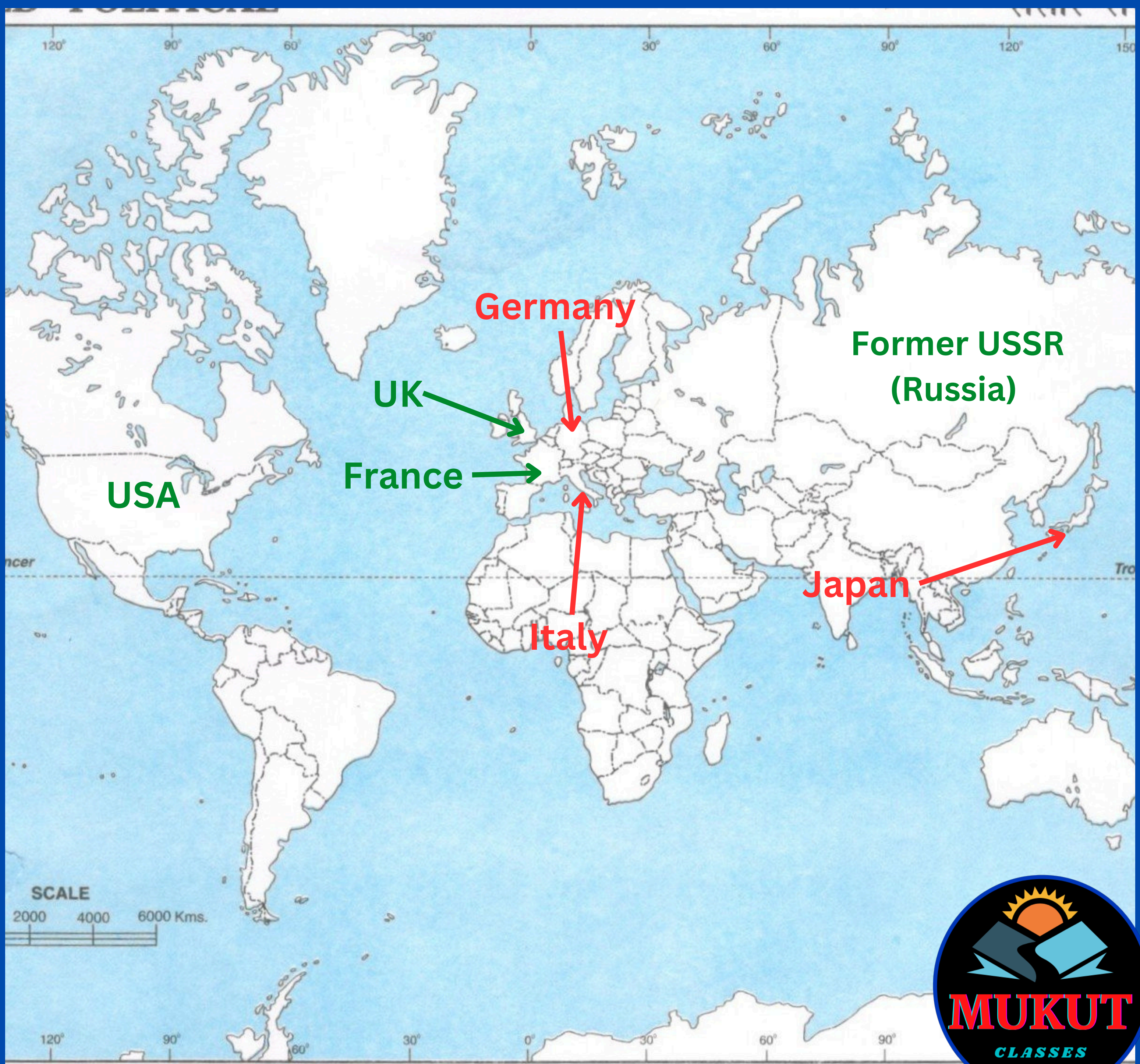


# History:-

## Chapter-3: Nazism and the Rise of Hitler

**1. Axis: Powers – Germany, Italy, Japan**

**2. Allied Powers – France, UK, Former USSR and USA**





# Geography:-

## Chapter 1: India-Size and Location

### a. States with Capitals

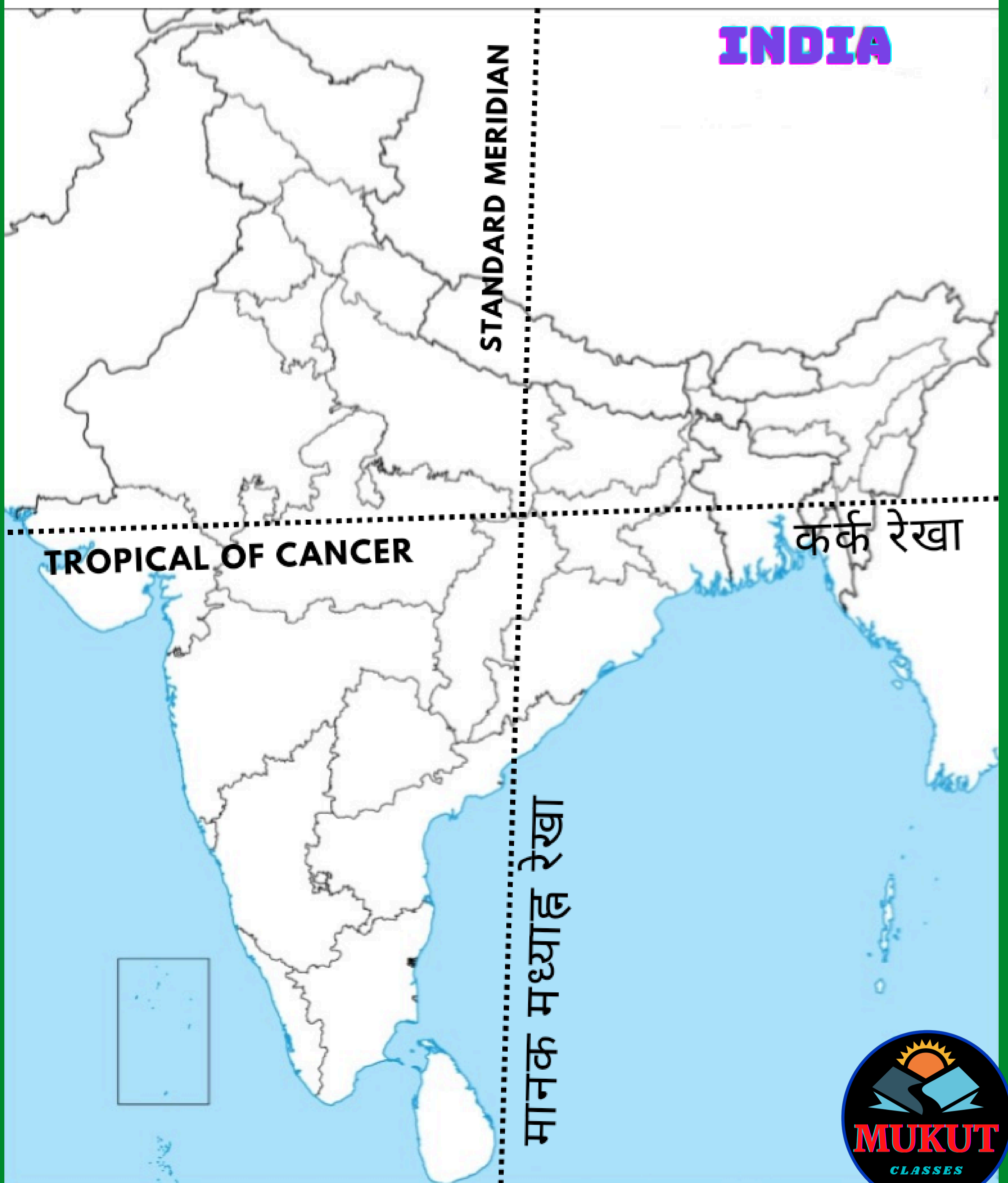


# Geography:-

## Chapter 1: India-Size and Location :

b. Tropic of Cancer

c. Standard Meridian



# Geography:-

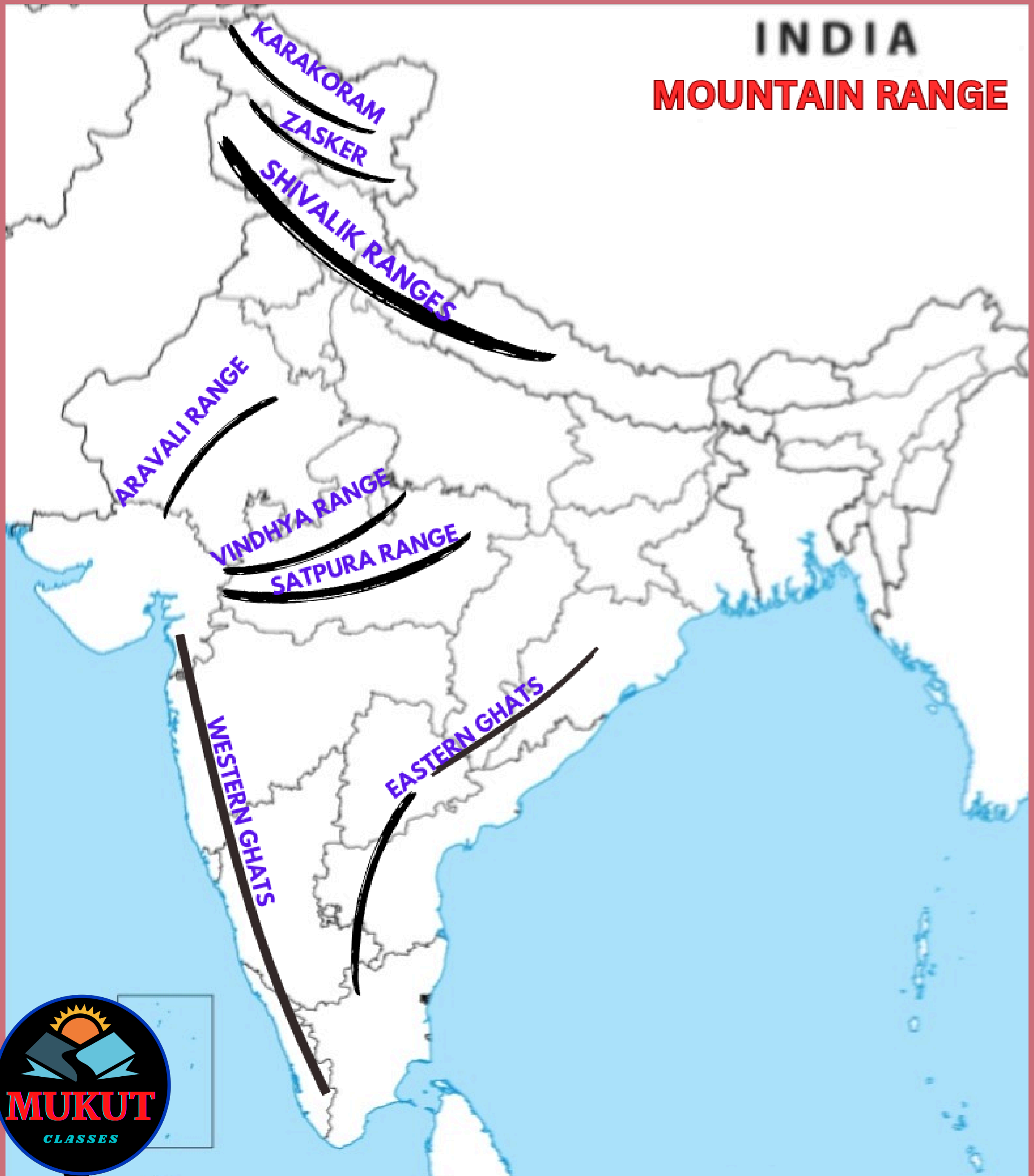
## Chapter 1: India-Size and Location d. Neighbouring Countries



# Geography:- Chapter 2: Physical Features of India

## a. Mountain Ranges:-

The Karakoram, The Zasker, The Shivalik, The Aravali, The Vindhya, The Satpura, Western & Eastern Ghats

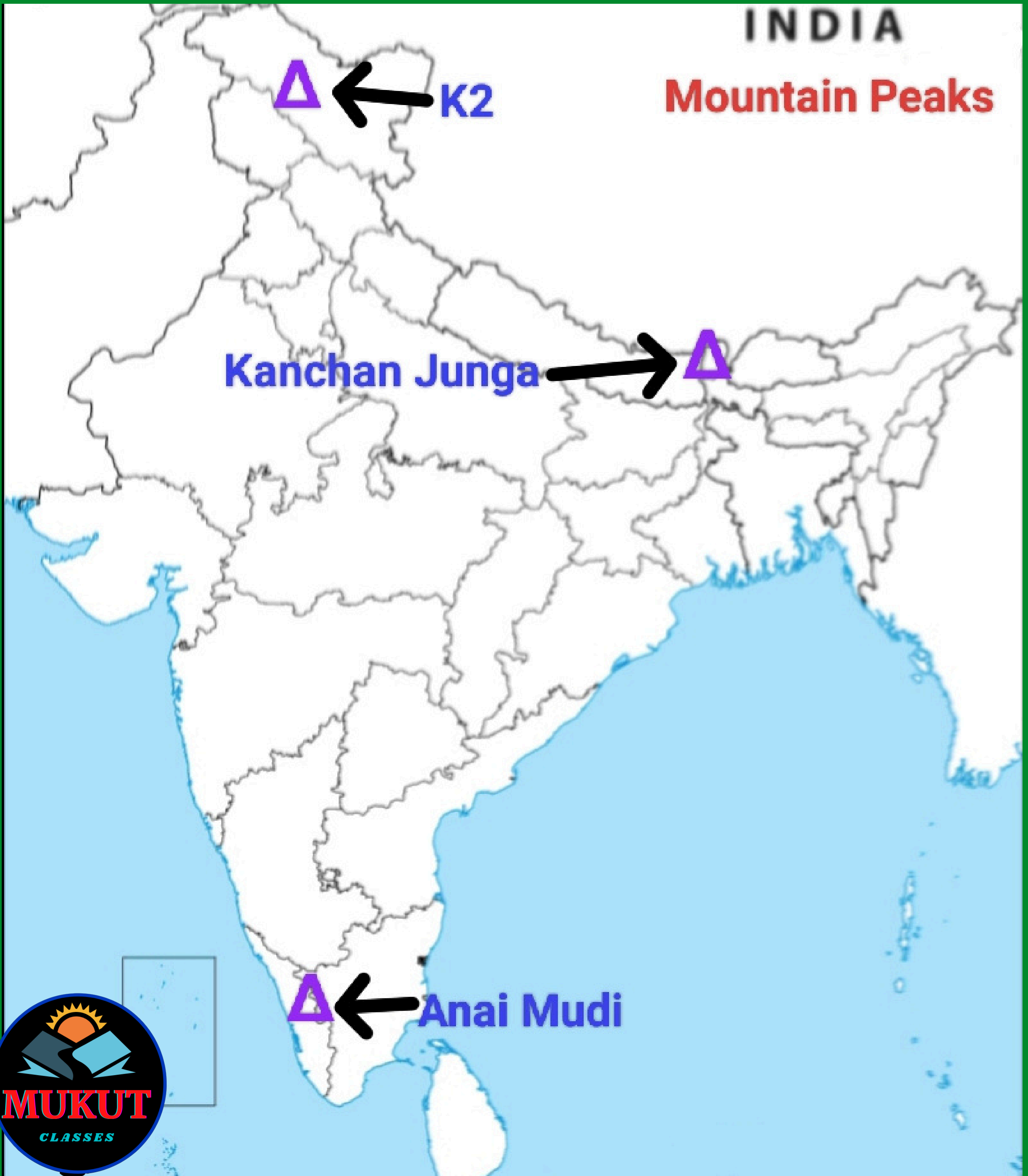


# Geography:-

## Chapter 2: Physical Features of India

### Mountain Peaks –

K2, Kanchan Junga, Anai Mudi



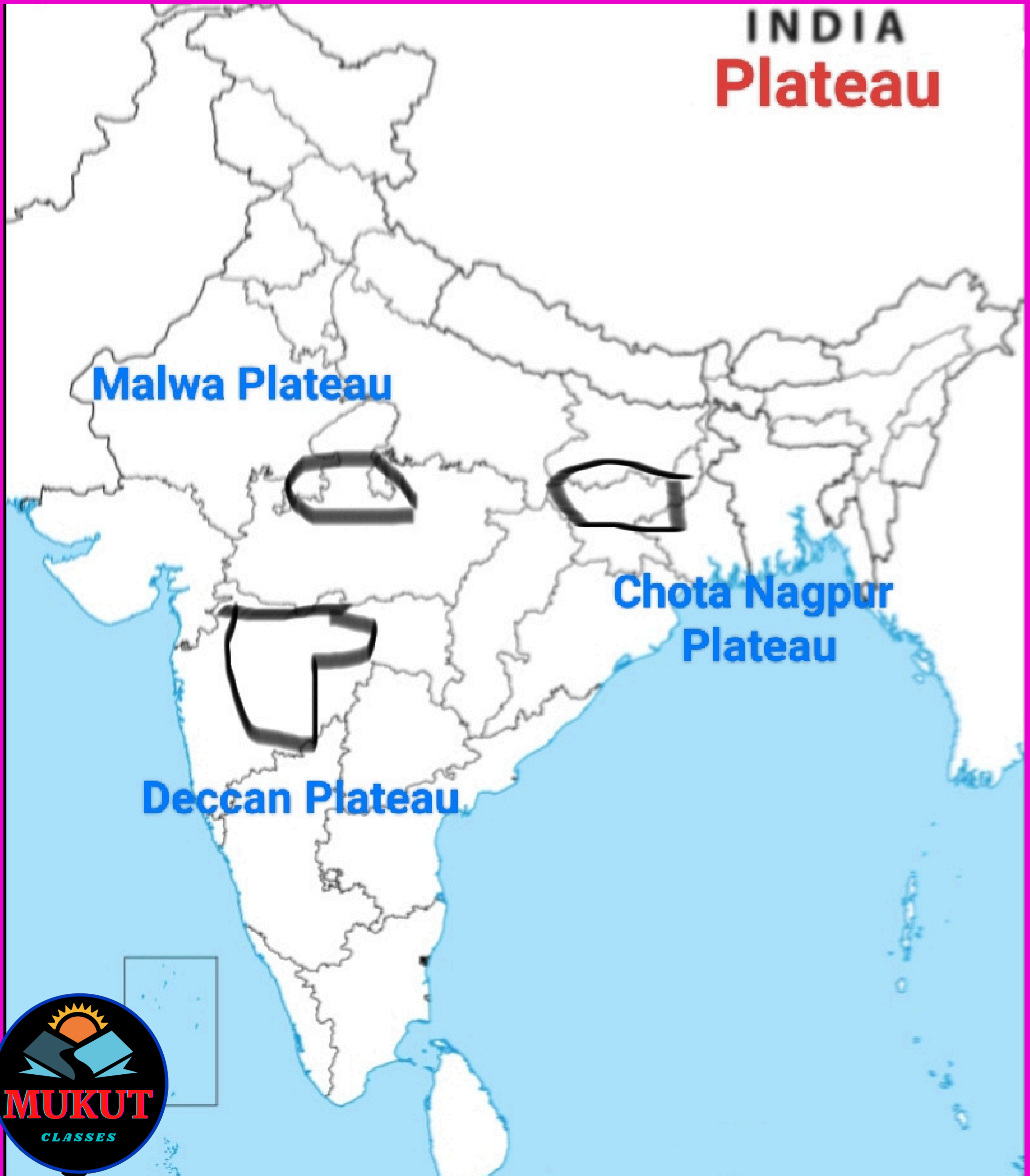


# Geography:-

## Chapter 2: Physical Features of India

### Plateau

Deccan Plateau, Chota Nagpur Plateau, Malwa Plateau



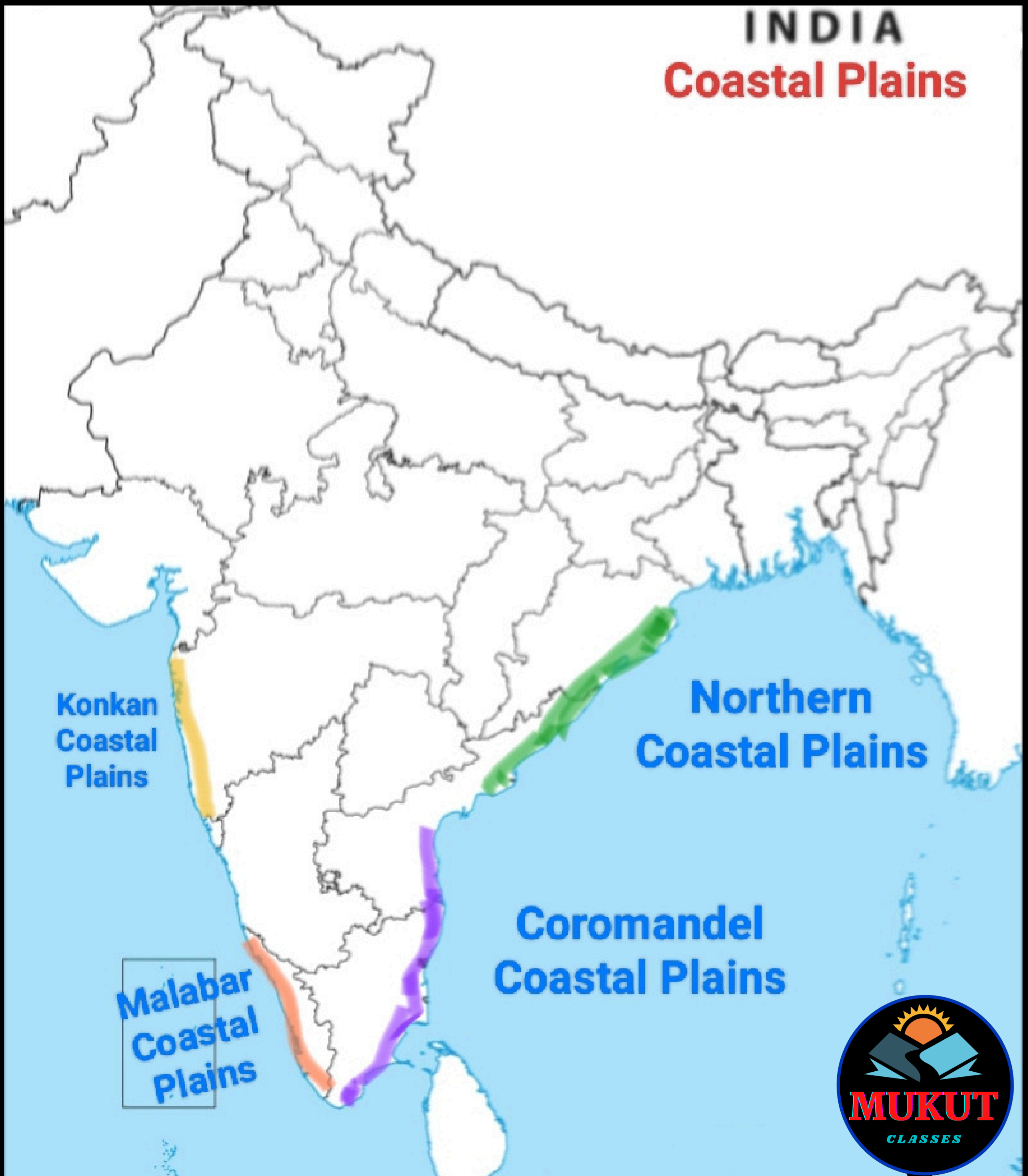


# Geography:-

## Chapter 2: Physical Features of India

### Coastal Plains

Konkan, Malabar, Coromandel & Northern Circar



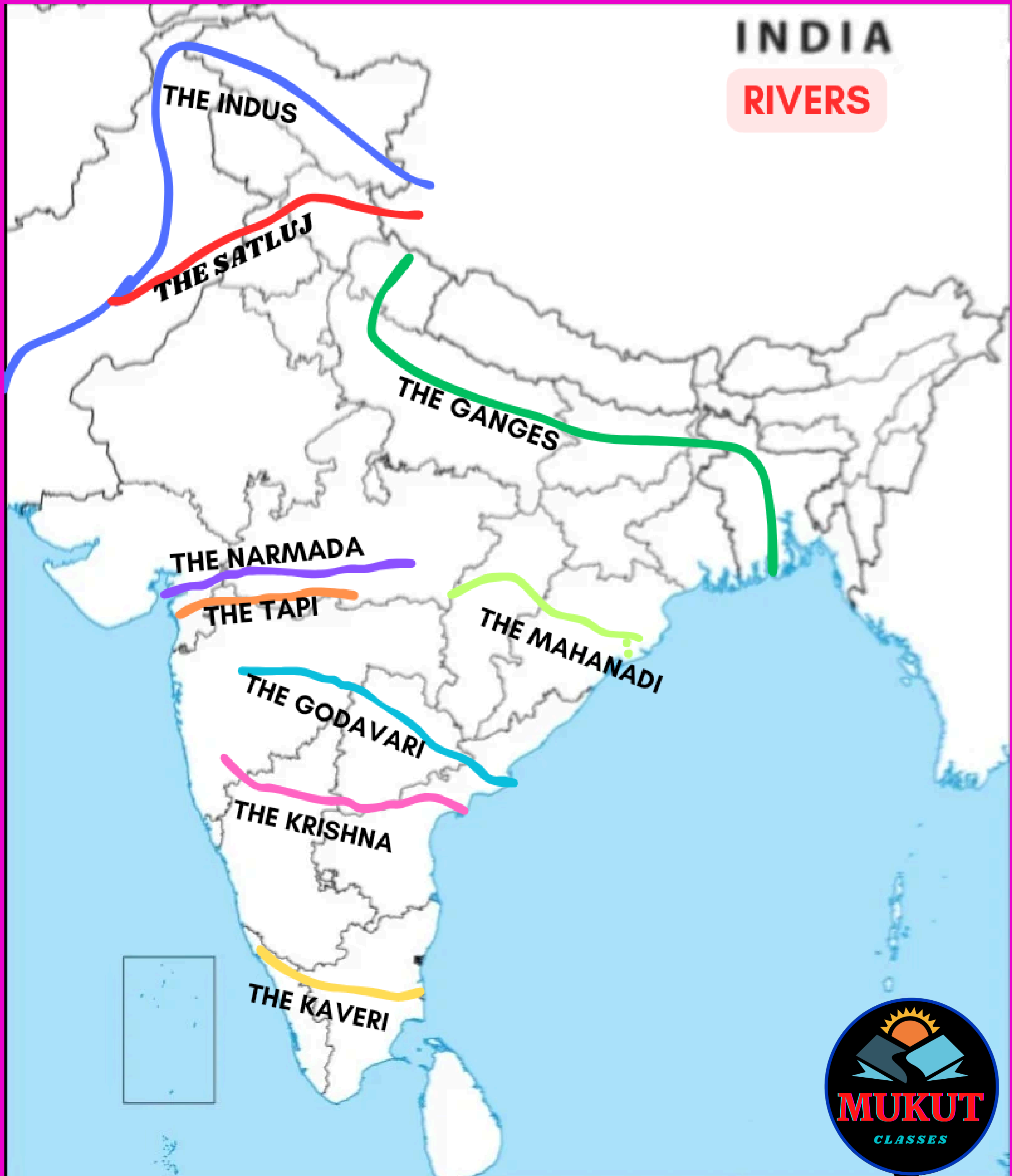


## Geography:-

### Chapter 3: Drainage

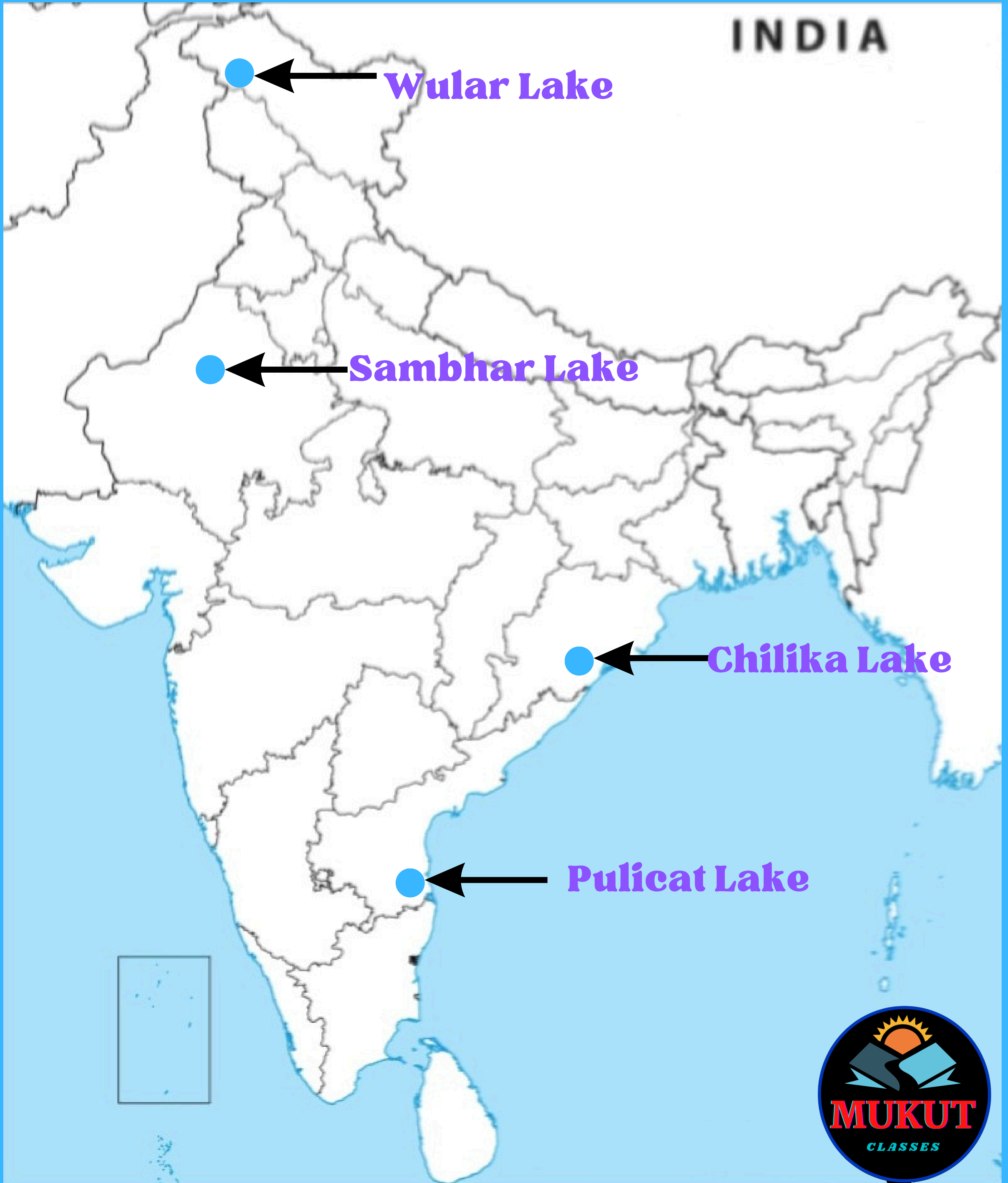
a. The Himalayan Rivers System

b. The Peninsular rivers





**c. Lakes:** Wular, Pulicat,  
Sambhar, Chilika

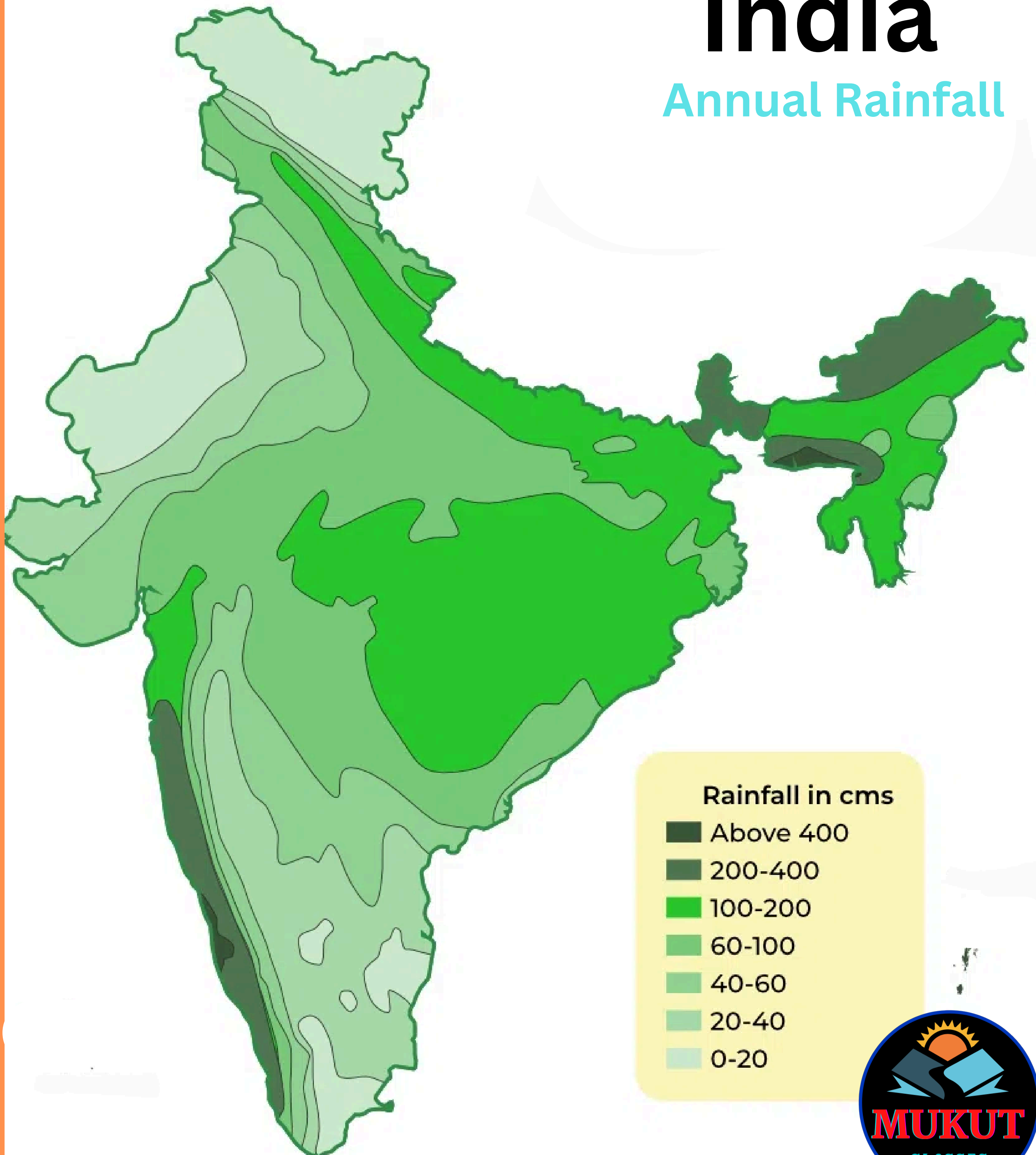




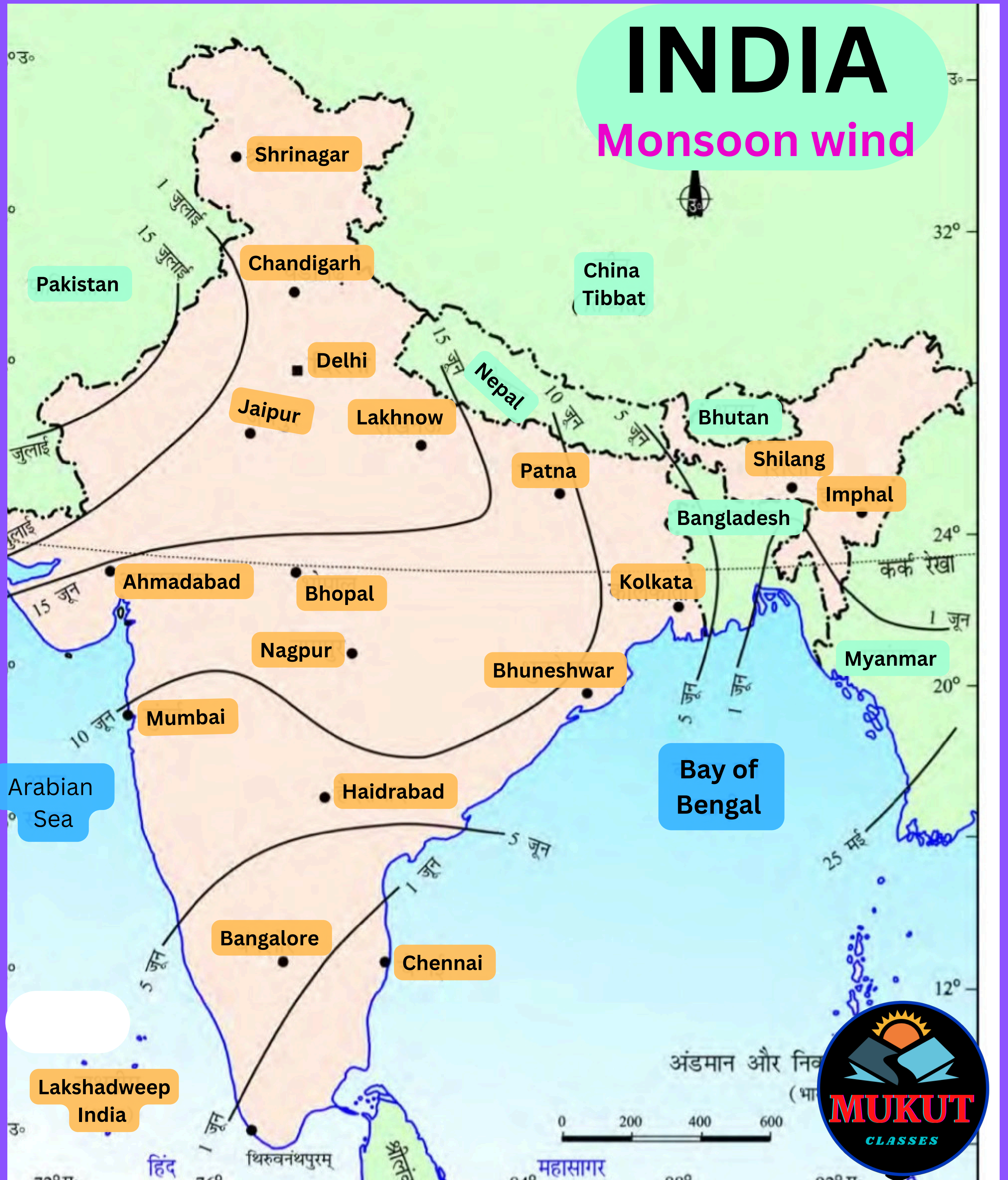
### 1. Annual rainfall in India

# India

## Annual Rainfall



### 2. Monsoon wind direction

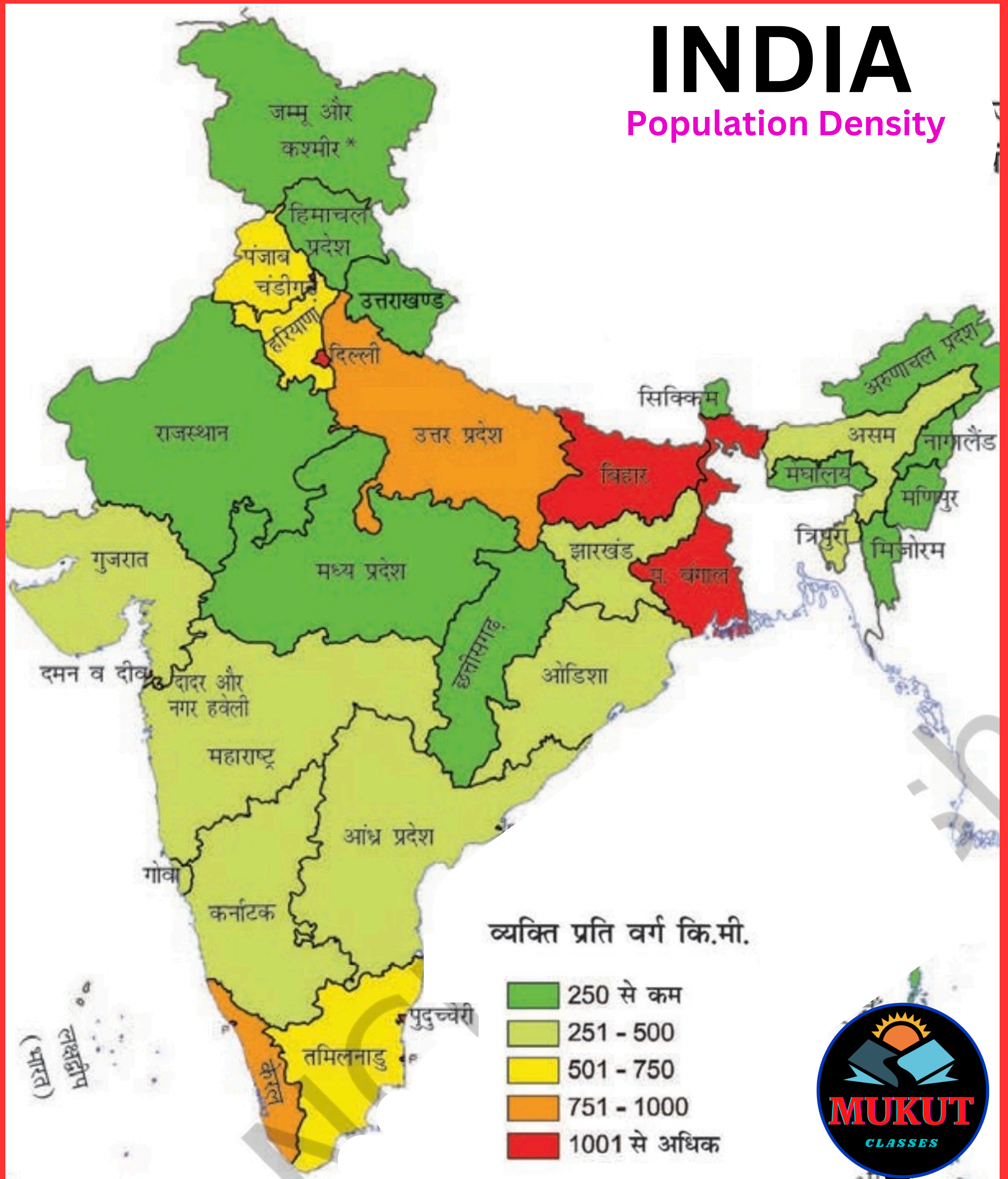




# Geography

## Chapter 6: Population

### 1. Population density of all states



# Geography

## Chapter 6: Population

2. The state having highest and lowest density of population

